
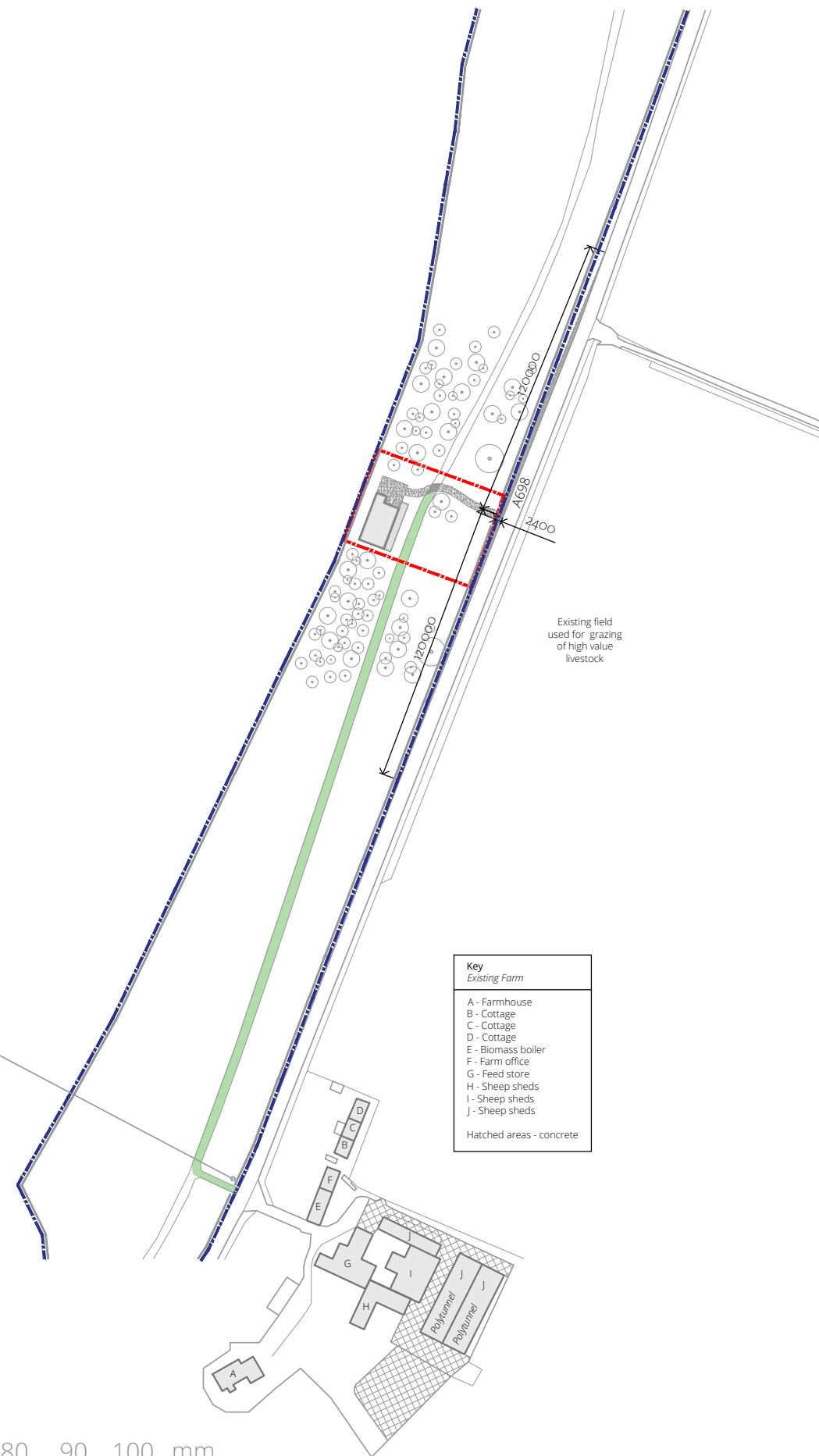


Disclaimer:
 This generation of drawings is for the stated purpose only and should not be used for any other purpose without the originators consent. Do not scale from this drawing.





Pedestrian pathway continues between site and nearby farm. Picture above shows existing wall opening, adjacent nearby farm, with pathway continuing to farm.

 Green hatch indicates route between farm and plot, on existing pathway



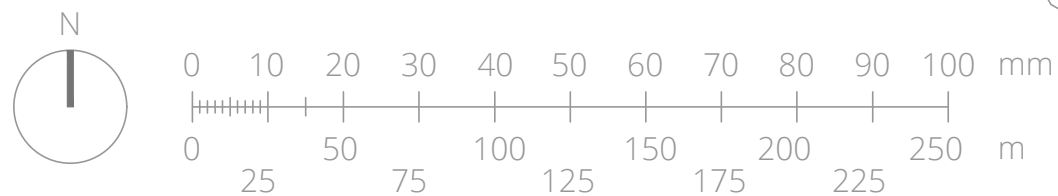
Key Existing Farm	
A	Farmhouse
B	Cottage
C	Cottage
D	Cottage
E	Biomass boiler
F	Farm office
G	Feed store
H	Sheep sheds
I	Sheep sheds
J	Sheep sheds
Hatched areas - concrete	


Key

-  Boundary of site
-  Boundary of land owned by applicant

**CAMERONS
 STRACHAN
 YUILL
 ARCHITECTS**

client:	Ferguson Planning		
project:	Springhall, Kelso 10167		
title:	Location Plan		
status:	Planning in Principle	drawn:	JP
scale:	1:2500 @ A3	date:	24/11/2021
number:	3.01	rev:	a



	DALKEITH	11 South Street	EH22 1AH	0131 663 9735
	EDINBURGH	46 The Shore	EH6 6QU	0131 553 7959
	EYEMOUTH	28 Harbour Rd	TD14 5HY	01890 750429
	GALASHIELS	1 Wilderhaugh	TD1 1QJ	01896 753077